

Derby Industrial Museum

Railway Drawings Recording Form

Record number ~~2005-196~~

Previous Record number

1997-5/~~180~~ 1219

Title

Brief Description

- 1) Route plan Albington/Berkely/Stinchcombe
- 2) Sections of tunnel (Two)
- 3) Tracings of Iron Acton/Stapleton etc rolled in newspaper.

DO NOT VIEW  
VERY FRAGILE

Permanent location DBYIM & room <sup>33</sup> & shelf: |||

Dimensions (mm) length: width:

Material

Condition ~~good~~ / fair / poor

Completeness ~~complete~~ / incomplete

Original drawing number

Company:

Scale: Person:

Date:

Place:

Classified category: 4. 721 . 301. 267C, 255B

Recorder: *MW* 24/2/2006

Derby Industrial Museum

Railway Drawings Recording Form

Record number 1997-5/ 1264

Previous Record number MAP 132/304

Title

Brief Description

*Line of railway*

Permanent location      <sup>33</sup> DERBYM & room ~~33~~ & shelf :

Dimensions ( mm )                  length:                  width:

Material

Condition                  good / fair / poor

Completeness                  complete / incomplete

Original drawing number

Company:

Scale: 1" = 2 CHAINS

Person:

Date:

Place:

*Saint George  
Gloucestershire*

Classified category: 4 721 . 301. 255 B (?)

Recorder:

*Missing*



Derby Industrial Museum

Railway Drawings Recording Form

Record number 1971-384/669

Previous Record number CATTELL  
1363

Title

Brief Description

Track plan  
Bristol & Gloucester

Permanent location DBYIM & room <sup>33</sup>~~4~~ & shelf:

Dimensions ( mm ) length: width:

Material

Condition good / fair / poor

Completeness complete / incomplete

Original drawing number

Company:

Scale: Person:

Date:

Place:

Rodway Hill.

Classified category: 4. 721 . 301. 255 B

Recorder: MAG.

MISSING

Derby Industrial Museum

Railway Drawings Recording Form

Record number 1971-384/671

Previous Record number CATTELL  
1374

Title

Brief Description

Land plan  
Gloucester - Headingford

Permanent location DBYIM & room <sup>33</sup> & shelf:

Dimensions ( mm ) length: width:

Material

Condition good / fair / poor

Completeness complete / incomplete

Original drawing number

Company:

Scale: Person:

Date:

Place:

B & G

Classified category: 4. 721 . 301. 255B

Recorder: MAG

MISSING

Derby Industrial Museum

Railway Drawings Recording Form

Record number 1971-384/672.1-.5

Previous Record number CATTELL  
1376

Title

Brief Description

5 tracings various parishes in  
Gloucestershire.

Permanent location DBYIM & room <sup>33</sup> & shelf :

Dimensions ( mm ) length: width:

Material

Condition good / fair / poor

Completeness complete / incomplete

Original drawing number

Company:

Scale: Person:

Date:

Place:

BGG

MISSING

Classified category: 4. 721 . 301. 255 B

Recorder:

MAG

Derby Industrial Museum

Railway Drawings Recording Form

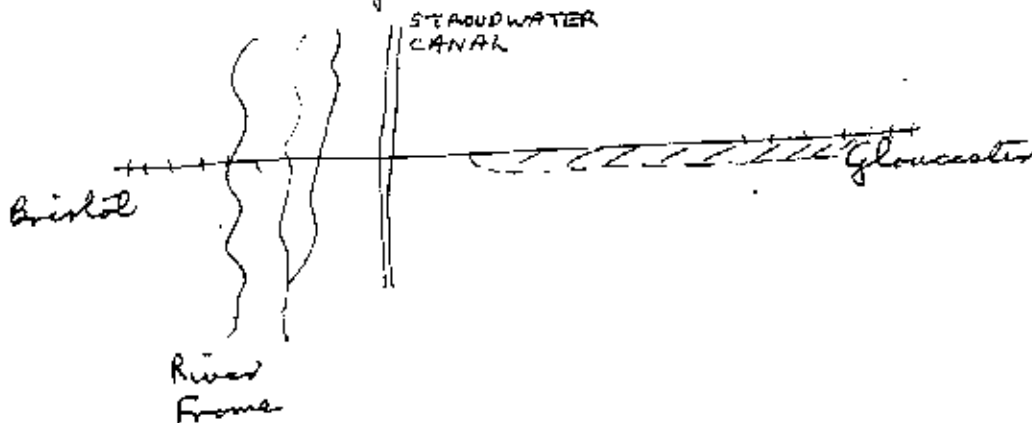
Record number 1971-384/414.1

Previous Record number CATTELL

Title Bristol and Gloucester Railway

Brief Description

Plan of land showing additional land, pink, purchases from Miss Bradstock. [For station land?]



Permanent location DBYIM & room 49 & shelf: 116

Dimensions (mm) length: 360 width: 245

Material Paper

Condition good / ~~fair~~ / poor

Completeness complete / ~~incomplete~~

Original drawing number

Company: B & G

Scale: Person:

Date: July 20 1848

Place:  
Stonehouse

Classified category: 4.721.301.255B  
Recorder: *Alley* 15/11/2002

Derby Industrial Museum

Railway Drawings Recording Form

CATTELL

Record number 1971-384/414.2

Previous Record number

Title

PLAN

Brief Description

of Property required for the  
BRISTOL & GLOUCESTER SHIRE RAILWAY  
belonging to  
Edward P. Caruthers Esq  
IN THE PARISH OF  
Stonehouse

Land required by railway adjacent to  
Bristol/Gloucester route, on east side, and to  
Stroudwaterwater Canal Basin.

Permanent location

DBYIM & room 49 & shelf 116

Dimensions (mm)

length: 360

width: 225

Material

Paper

Condition

good / ~~fair~~ / poor

Completeness

complete / ~~incomplete~~

Original drawing number

Company: B & G

Scale: 1" = 200 FEET

Person:

Date:

07/1844

Place:

Stonehouse

Classified category: 4.721.301.255B

Recorder:

11/15/11/2002



Derby Industrial Museum

Railway Drawings Recording Form

Record number 1997-5/ 719

Previous Record number MRP132/805

Title

Brief Description

Land plan showing proposed route from Coaley to Stonehouse Junction with land purchases coloured pink.

Parishes of Coaley, Frocester, Leonard Stanley, Stonehouse, Moreton Valence.

Some land owners in faint pencil.

Permanent location

DBYIM & room 49 & shelf: 99

Dimensions (mm)

length: 2900 width: 655

Material

Paper

Condition

good / fair / poor one end bad

Completeness

~~complete~~ / incomplete

Original drawing number

,380

Company: MR

Scale: 1" = 200 FEET

Person:

Date:

Place:

Coaley/Stonehouse

Classified category: 4.721.301.255B

Recorder:

my 9/4/1999



Derby Industrial Museum

Railway Drawings Recording Form

Record number 1971-384/518

Previous Record number

CATTELL  
1288

Title

Brief Description

Plan showing land required for part of Bristol-Gloucester route around Dursley & Berkeley Station. roads, buildings, watercourses & fields shown. Parish of Stinchcombe. Tithing of Bredstone.  
" " Berkeley  
" " Com.  
" " Slimbridge.

Landowners: William Ponting. John Mabbett, Fanny Ponting. Rev Dr Heberden. R P Reonell. George Bengough. Earl Fitzhardinge. John Marsh. Edward Blosson. Josh Sims. Robt Sparke. James Carnock.

Permanent location DBYIM & room 49 & shelf: 118

Dimensions (mm) length: 1825 width: 245

Material Paper on fabric

Condition good / fair / poor

Completeness complete / incomplete

Original drawing number B45

Company:

Scale:

Person:

Date:

Place:

Berkeley Road,  
~~Slimbridge~~

Classified category: 4.721.301.255B

Recorder: *my* 25/4/2003

Derby Industrial Museum

Railway Drawings Recording Form

Record number 1971-384/415.3

Previous Record number CATTELL  
1320

Title

Bristol and Gloucester

Brief Description

Plan showing proposed route with land required shaded pink and blue hatched. Roads, watercourses, buildings & field numbers shown. Landowners: E P Caruthers. John Beard.

Rev John Price Jones. R Hall & Amy Timbrell.

Rev William Wills. Edward Ricketts.

Jno Altham Graham Clarke. Matilda Herman &

Rev J Mills.

Parish of Stonehouse.

" " Leonard Stanley.

" " Frocester.

Permanent location

DBYTM & room 49 & shelf: 116

Dimensions (mm)

length: 21030 width: 350

Material

Tracing paper on folio

Condition

good / fair / poor

Completeness

complete / incomplete

Original drawing number

No 3

Company:

Scale: 1" = 200 FEET

Person:

Date:

1843

Place:

Stroud Water Canal

- Frocester

Classified category: 4.721.301. 255B

Recorder:

11/11/02 20/12/2002

Derby Industrial Museum

Railway Drawings Recording Form

Record number 1971-384/415.4

Previous Record number CATTELL  
1320

Title

Bristol and Gloucester

Brief Description

Plan showing proposed route with land required shaded pink and blue hatched. Roads, watercourses, buildings & field numbers shown.

Landowners: JAG Clarke. Earl Fitzhardinge. William Luce. John Blatch. Mrs E Rickbolls.

Parish of Frocester.  
" " Coalley.

Permanent location

DEYIM & room 49 & shelf: 116

Dimensions (mm)

length: 21030 width: 350

Material

Tracing paper on fabric

Condition

good / fair / poor

Completeness

complete / incomplete

Original drawing number

No 4

Company:

Scale: 1" = 200 FEET

Person:

Date:

1843

Place:

Frocester - Coalley

Classified category: 4. 721. 301. 255B

Recorder:

1/11/02 20/12/2002



Derby Industrial Museum

Railway Drawings Recording Form

Record number 1971-384/415.5

Previous Record number <sup>CATTELL</sup>  
1320

Title Bristol and Gloucester

Brief Description Plan showing proposed route with land required shaded pink and blue hatched. Roads, watercourses, buildings & field numbers shown. Landowners: Earl Fitzhardinge. John Leonard. Mrs Underwood. John Blatch. Thomas Shabel. Samuel White. Joseph Sims. William Smith. James Carnock. Dr William Davis.

Parish of Cam.  
" " Slimbridge.

Permanent location DBYIM & room 49 & shelf: 116

Dimensions (mm) length: 1030 width: 350

Material Tracing paper on fabric

Condition ~~good~~ / fair / poor

Completeness complete / ~~incomplete~~

Original drawing number No 5

Company:

Scale: 1" = 200 FEET Person:

Date: 1843

Place:

Coaley - Slimbridge  
Dursley Branch Jan.

Classified category: 4.72(1.30).255B  
Recorder: W.H.G. 20/12/2002

Derby Industrial Museum

Railway Drawings Recording Form

Record number 1971-384/415.6

Previous Record number <sup>CATTELL</sup>  
1320

Title Bristol and Gloucester

Brief Description Plan showing proposed route with land required shaded pink and blue hatched. Roads, watercourses, buildings & field numbers shown. Landowners: Captain John Campbell. Thomas Ind. James Carnoch. Earl Fitzhardinge. John Marsh. Robert Sparks. James Sims. Edward Blaxsome. R P Russell.

~~Locations:~~  
Parish of Slimbridge.  
" " Com.  
" " Berkeley.

Permanent location DBYIM & room 49 & shelf: 116

Dimensions (mm) length: 21030 width: 350

Material Tracing paper on fabric

Condition ~~good~~ / fair / poor

Completeness complete / ~~incomplete~~

Original drawing number No 6

Company:

Scale: 1" = 200 FEET

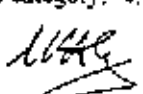
Person:

Date: 1843

Place:

Slimbridge

Classified category: 4. 721. 301. 255B

Recorder:  20/12/2002

Derby Industrial Museum

Railway Drawings Recording Form

Record number 1971-384/415. 7

Previous Record number CATTELL  
1320

Title Bristol and Gloucester

Brief Description Plan showing proposed route with land required shaded pink and blue hatched. Roads, watercourses, buildings & field numbers shown. Landowners: R P Burnett. George Bangough. Rev Dr Heberden. Fanny Pouting. John Mabbett. William Pouting.

Tithing ~~of~~ of Bradstone in the Parish of Berkeley.  
Parish of Leonard Stanley.  
" " Stinchcombe

Permanent location DBYM & room 49 & shelf: 116

Dimensions (mm) length: 21030 width: 350

Material Tracing paper on fabric

Condition good / fair / poor

Completeness complete / incomplete

Original drawing number No 7

Company:

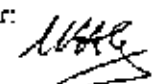
Scale: 1" = 200 FEET Person:

Date: 1843

Place:

Dursley & Berkeley Station

Classified category: 4. 721. 301. 255 B

Recorder:  20/12/2002



Derby Industrial Museum

Railway Drawings Recording Form

Record number 1971-384/415.8

Previous Record number <sup>CATTELL</sup>  
1320

Title Bristol and Gloucester

Brief Description Plan showing proposed route with land required shaded pink and blue hatched. Roads, watercourses, buildings & field numbers shown. Landowners: John Mabbatt, Wm Punting, Wm Cornock, Earl Fitzhardinge, John Cornock, Major Deshon, John Marsh, Elizabeth Dimmery.

Titling of Albington in the Parish of Berkeley.

Permanent location DBYIM & room 49 & shelf: 116

Dimensions (mm) length: 21030 width: 350

Material Tracing paper on fabric

Condition ~~good~~ / fair / poor

Completeness complete / ~~incomplete~~

Original drawing number No 8

Company:

Scale: 1" = 200 FEET

Person:

Date: 1843

Place:

Barnham Fields

Classified category: 4.721.301.255B

Recorder: *WHL* 20/12/2002

Derby Industrial Museum

Railway Drawings Recording Form

Record number 1971-384/415.9

Previous Record number

CATTELL  
1320

Title

Bristol and Gloucester

Brief Description

Plan showing proposed route with land required shaded pink and blue hatched. Roads, watercourses, buildings & field numbers shown. Landowners: Earl Fitzhardinge. George Cornock. John Argam.

Titching of Albington in the Parish of Berkeley.

Permanent location

DBYIM & room 49 & shelf: 116

Dimensions (mm)

length: 21030 width: 350

Material

Tracing paper on fabric

Condition

~~good~~ / fair / ~~poor~~

Completeness

complete / ~~incomplete~~

Original drawing number

No 9

Company:

Scale: 1" = 200 FEET

Person:

Date:

1843

Place:

Classified category: 4.721.301.

255B

Recorder:

WHE 20/12/2002

Derby Industrial Museum

Railway Drawings Recording Form

Record number 1971-384/415. 10

Previous Record number CATTELL  
1320

Title Bristol and Gloucester

Brief Description Plan showing proposed route with land required shaded pink and blue hatched. Roads, watercourses, buildings & field numbers shown. Landowners: R P Humphries. John Organ. Walton under Edge Poor. Martha Bush. Richard Partridge. Robert H B Hale. Earl Ducie. [L?]  
James Callimore. George Cornock.  
Sophia de la Caine.

Parish of Charfield. Tortworth.  
Tithing of Abington in Berkeley.  
Watton under Edge.

Permanent location DBYIM & room 49 & shelf: 116

Dimensions (mm) length: 21030 width: 350

Material Tracing paper on fabric

Condition ~~good~~ / fair / poor

Completeness complete / ~~incomplete~~

Original drawing number No 10

Company:

Scale: 1" = 200 FEET

Person:

Date: 1843

Place:

Huntingford -  
Charfield Station.

Classified category: 4. 721. 301. 255B

Recorder: *16th* 20/12/2002



Derby Industrial Museum

Railway Drawings Recording Form

Record number 1971-384/328.7

Previous Record number

CATTELL  
1327

Title

Brief Description

Plan showing section of B&G route north of Wickwar with road route to join Wotton - Cromhill road at Charfield.

Permanent location: DBYIM & room 49 & shelf: 114

Dimensions (mm): length: 500 width: 235

Material *Tracing paper*

Condition good / ~~fair + poor~~

Completeness complete / ~~incomplete~~

Original drawing number

Company

Scale:

Person:

Date:

Place:

*Charfield*

Classified category: 4.721.301.255B

Recorder

*Lucy 5/4/2002*

Derby Industrial Museum

Railway Drawings Recording Form

Record number 1997-5/1087

Previous Record number MRA132/1222

Title

Brief Description

Plan of proposed route from Fortworth  
area to Wickwar showing area of land  
to be purchased by MR, passing through Charfield.  
Titling of Albington in Parish of Berkeley.  
Parish of Fortworth. Parish of Wotton under Edge.  
Charfield Green. Parish of Charfield.  
Kingswood Parish

Permanent location DBYIM & room 49 & shelf: 139

Dimensions (mm) length: 2760 width: 540

Material Paper

Condition good / ~~fair~~ / ~~poor~~

Completeness complete / ~~incomplete~~

Original drawing number No 3. 431

Company: MR

Scale: 1" = 200 FEET Person:

Date

Place:  
Wickwar to Huntingford  
Charfield

Classified category: 4.721.301 255B

Recorder MJF 3/3/2000

Derby Industrial Museum

Railway Drawings Recording Form

Record number 1997-5/ 1277

Previous Record number MRP132/786

Title

Brief Description

*Fragile yellow tracing paper*

Permanent location DEYIM & room <sup>33</sup> & shelf :

Dimensions ( mm ) length: width:

Material

Condition good / fair / poor

Completeness complete / incomplete

Original drawing number

Company:

Scale: 1" = 200 FEET Person:

Date:

Place:

*Wickwar*

Classified category: 4. 721 . 301. 2558  
Recorder:

*Missing*

Derby Industrial Museum

Railway Drawings Recording Form

Record number 1971-384/643

Previous Record number CATTELL  
1078

Title

Brief Description

*Section of tunnel & plan.*

Permanent location DBYIM & room <sup>33</sup> & shelf:

Dimensions (mm) length: width:

Material *Tracing paper*

Condition good / fair / poor

Completeness complete / incomplete

Original drawing number

Company:

Scale: *1" = 200'* Person:

Date:

Place:

*Wichwar*

Classified category: 4. 721. 301. 255 B

Recorder:

*MAG*

MISSING

Derby Industrial Museum

Railway Drawings Recording Form

Record number 1971-384/340

Previous Record number

CATTELL  
1355

Title

Brief Description

Plan of part of Wickwar showing roads, buildings, mill pond?, tunnel and area of land for station & approach road.

Permanent location

DBYIM & room 49 & shelf: ~~0291~~ 0291 Box311

Dimensions (mm)

length: 240

width: 210

Material

Tracing fabric

Condition

good / fair / poor

Completeness

complete / incomplete

Original drawing number

Company:

Scale: 1" = 200 FEET

Person:

Date:

1846

Place:

Wickwar

Classified category: 4.721.301.2558

Recorder:

10769 28/6/2002

Derby Industrial Museum

Railway Drawings Recording Form

Record number 1971-384/328.1

Previous Record number CATTELL 1324

Title

YATE INCLOSURE  
hand taken by the Bristol & Gloucester Railway Co.

Brief Description

Sise locations showing areas of land  
required by MA:

Plot 1. Lane from Hallind.

George Bengough. F. Rickeltes.

Plot 2. Bully Lane.

Plot 3. Lower Common.

Sir C. B. Codrington

Plot 4. Engine Common.

Sir C. B. Codrington. Thomas Wadham.

Plot 5. Colliers Arms near Iron Acton.

Thomas Pearce, Anne Pearce.

Plot 6. Eggshill Common.

Permanent location

DBYIM & room 49 & shelf: 114

Moses Baker

Dimensions (mm)

length: 1370

width: 250

Yate Community

Material

Tracing paper

Condition

good / fair / poor

Completeness

complete / incomplete

Original drawing number

Company

Scale:

Person:

Date:

Place:

Yate - Wickwar

Classified category: 4. 721 . 301. 255B

Recorder:

diff 22/3/2002

Derby Industrial Museum

Railway Drawings Recording Form

Record number 1971-384/551

Previous Record number CATTELL  
1276

Title

YATE  
PROPOSED NEW ROAD

Brief Description

Plan showing route of proposed new  
road to <sup>Westerleigh Common</sup> ~~station~~ east of station joining  
main road at station road entrance

Permanent location DBYIM & room 49 & shelf: 119

Dimensions (mm) length: 665 width: 480

Material Paper

Condition good / fair / poor tear

Completeness complete / incomplete

Original drawing number G592

Company:

Scale: 1" = 1 CHAIN

Person: B.W.P.

Date: July 1, 1875

Place:

Yate

Classified category: 4. 721. 301. 255B

Recorder: Ally 30/5/2003



Derby Industrial Museum

Railway Drawings Recording Form

Record number 1971-384/532.3.1

Previous Record number CATTELL  
1081

Title

Brief Description

Revised original of track layout at  
Yate Junction showing boundaries.  
Inscribed: land taken from Charity Trustees.

Permanent location DBYIM & room 49 & shelf: 118

Dimensions (mm) length: 1345 width: 665

Material Paper

Condition good / fair / poor

Completeness complete / incomplete

Original drawing number

Company:

Scale: 1" = 40 FEET

Person: FWJ

Date: Feb 1884

Place:

Yate

Classified category: 4.721.301, 255B, 267C

Recorder: MWJ 9/5/2003

Derby Industrial Museum

Railway Drawings Recording Form

Record number 1971-384/533.2

Previous Record number CATTELL  
1081

Title M R  
Yate Jan

Brief Description Additional Powers Act 1883

Plan of junction at Yate Station  
to Thornbury showing tracks,  
buildings, roads

Permanent location DBYIM & room 49 & shelf: 118

Dimensions (mm) length: 1025 width: 470

Material Paper

Condition good / fair / poor

Completeness complete / ~~incomplete~~

Original drawing number 47-~~XIV~~

Company:

Scale: 1" = 1 CHAIN Person:

Date: 1883

Place:

Yate

Classified category: 4. 721 . 301. 255B, 267C

Recorder: 16/5/2003

*[Signature]*

Derby Industrial Museum

Railway Drawings Recording Form

Record number 1971-384/617

Previous Record number CATTALL  
1515

Title

Yate General Plan

Brief Description

Parish of Yate.

Plan showing proposed land required  
for railway, roads, buildings, watercourses  
& fields shown.

Landowners: Poor of Yate, Elizabeth Pearce,  
Samuel Long, John Wadham, Thomas Pearce,  
Joseph Stealey, Rev Henry John Randolph,  
Toby Walker Sturge, Benjamin Smith.

Sir Christopher Bethel Codrington Bt. Mrs F<sup>s</sup> Spencer.  
Rev Sturcheombe & Mrs Spencer.

Permanent location DBYIM & room 49 & shelf: 121

Dimensions (mm) length: 1260 width: 430

Material Paper

Condition good / ~~fair~~ / ~~poor~~

Completeness complete / ~~incomplete~~

Original drawing number

Company:

Scale:

Person:

Date:

Place:

Yate

Classified category: 4.721.301.255B

Recorder: Meq 7/11/2003

Derby Industrial Museum

Railway Drawings Recording Form

Record number 1971-384/328.5

Previous Record number CATTELL  
1324

Title

Brief Description

land purchases for various  
Plan showing proposed route of railway  
purposes in 6 locations, varying from Property Plan.  
1) Parish of Westerleigh. Road re route.  
2) Parish of Tate. Small area by River Frome.  
3) Parish of Tate. Roads alterations.  
4) Parish of Frocester. Land purchase.  
5) Parish of Cam. River re route.  
6) Parish of Cam. Land for railway.

Permanent location DBYIM & room 49 & shelf: 119

Dimensions (mm) length: 740 width: 190

Material tracing fabric paper

Condition good / fair / poor

Completeness complete / incomplete

Original drawing number

Company

Scale:

Person:

Date:

Place:

Westerleigh - Tate

Classified category: 4.721.301.255B

Recorder: M.G. 27/3/2002

Derby Industrial Museum

Railway Drawings Recording Form

Record number 1971-384/398

Previous Record number CATTELL  
1369

Title

Bristol & Gloucester Rly. Plan 3.

Brief Description

Plan of proposed route across fields  
from Rodway Hill ~~to~~ Lyde Green - Oatley  
Green.

Crossing Mangotsfield - Bucklebury Road.

Permanent location DBYIM & room 49 & shelf: 115

Dimensions (mm) length: 3860 width: 665

Material Paper

Condition good / fair / poor

Completeness complete / incomplete ends

Original drawing number

Company:

Scale:

Person:

Date:

Place:

Westerleigh area

Classified category: 4. 721. 301. 255B

Recorder: my 30/8/2002

Derby Industrial Museum

Railway Drawings Recording Form

Record number 1997-5/356.6

Previous Record number MRP.32/400

Title

Brief Description

Plan of route from Bristol to Gloucester  
showing tracks, roads, fields, buildings, watercourses  
and  $\frac{1}{4}$  MP's.

This plan from south of Westerleigh up  
to Westerleigh South farm.

Parish of Rushlockchurch

Permanent location DBYIM & room 49 & shelf: 73

Dimensions (mm) length: 995 width: 660

Material tracing paper on paper on fabric

Condition good / fair / poor

Completeness complete / incomplete

Original drawing number 8

Company: MR

Scale: 1" = 3.07 CHAINS

Person:

Date: -

Place:

Westerleigh

Classified category: 4.721.301.255B

Recorder: WAG 13/2/98

Derby Industrial Museum

Railway Drawings Recording Form

Record number 1997-5/1035.1

Previous Record number MRP132/1164-

Title

Midland Railway  
Gloucester & Bristol  
South Parkfield Colliery Connections (North)

Brief Description

County of Gloucester. Parish of Bucklechurch.

Plan showing tracks, sidings, re-alignment  
of ~~one~~ main line at north end of  
South Parkfield Colliery.

Permanent location

DBYIM & room 49 & shelf: 136

Dimensions (mm)

length: 1570

width: 480

Material

Paper on fabric

Condition

good / fair / poor

Completeness

complete / incomplete

Original drawing number

328/125, 494

Company: MR

Scale: 1" = 40 FEET

Person:

Date:

Place:

Westerleigh

Classified category: 4.721.301.255B

Recorder:

WAG 14/1/2000



Derby Industrial Museum

Railway Drawings Recording Form

Record number 1997-51 ~~1035.1~~  
1035.2

Previous Record number MARP132/1179

Title

Midland Railway  
Gloucester to Bristol  
Plan of South Parkfield Colliery connections (South)

Brief Description

Plan of Bristol / Gloucester route at  
South Parkfield Colliery showing  
re-alignment of tracks and crossings  
at south end.

Permanent location DBYIM & room 49 & shelf: 136

Dimensions ( mm ) length: 995 width: 330

Material Paper on fabric

Condition good / fair / poor

Completeness complete / incomplete

Original drawing number 124/328

Company: MR

Scale: 1" = 40 FEET Person:

Date:

Place:

Wentworth

Classified category: 4. 721 . 301. 255B

Recorder: MY 14/1/2000

Derby Industrial Museum

Railway Drawings Recording Form

Record number 1997-5/462

Previous Record number MRP 132/519

Title

Brief Description

Plan of proposed route from  
Mansfield North Junction towards  
Wentleigh with adjacent fields shown  
and bisected roadways.  
Faint pencil writing.

Permanent location DBYIM & room 49 & shelf: 79  
Dimensions (mm) length: 2900 width: 665  
Material Paper  
Condition ~~good / fair / poor~~ Torn  
Completeness ~~complete~~ / incomplete  
Original drawing number -  
Company: MR  
Scale: - Person: -  
Date: -  
Place: Mansfield

Classified category: 4. 721 . 301. 255 B

Recorder: MM 3/4/1998

Derby Industrial Museum

Railway Drawings Recording Form

Record number 1997-51 356.5

Previous Record number MRP132/400

Title

Brief Description

Plan of route from Bristol to Gloucester  
showing tracks, roads, fields, buildings, watercourses  
and  $\frac{1}{4}$  M.P.'S.  
This plan from Mangotsfield Station Jan, through  
Station and northwards towards Wertenleigh.  
showing north junction  
Parish of Mangotsfield, Parish of Rushluckhurd  
Parish of Siston.

Permanent location DBYIM & room 49 & shelf: 73

Dimensions (mm) length: 995 width: 660

Material Tracing paper on paper on fabric

Condition good / fair / poor

Completeness complete / incomplete

Original drawing number 6

Company: MR

Scale: 1" = 3.07 CHAINS Person:

Date: -

Place:

~~Bristol~~  
Mangotsfield

Classified category: 4.721.301.255 B

Recorder: *WJG* 13/2/98

Derby Industrial Museum

Railway Drawings Recording Form

Record number 1997-51 ~~700~~ 698

Previous Record number MRP132/780

Title MANGOTSFIELD

Brief Description

Plan of tracks, adjacent building  
& original station building with  
roads and fences shown on  
east side.

Permanent location DBYIM & room 49 & shelf: 93

Dimensions (mm) length: 835 width: 435

Material Paper on fabric

Condition good / fair / poor

Completeness complete / incomplete

Original drawing number XVII . 44 , 320

Company: M R

Scale: 1" = 40 FEET

Person: W. E. Riddiough

Date: 27/1/1897

Place:

Mangotsfield

Classified category: 4. 721 . 301. 255B

Recorder: MM 12/2/1999

Derby Industrial Museum

Railway Drawings Recording Form

Record number 1997-51 666

Previous Record number MRP132/747

Title *Midland Railway  
Gloucester & Bristol*

Brief Description *Shortwood Brick & Tile Co Connection*

*Plan showing layout of tracks at 6½ M.P.  
junction to Shortwood Brick & Tile Co.  
Re-alignment of down line shown in red.*

*County of Gloucester  
Parish of Puckledurk*

Permanent location DBYIM & room 49 & shelf: 91

Dimensions (mm) length: 870 width: 330

Material *paper on fibre*

Condition good / fair / poor

Completeness complete / incomplete

Original drawing number 328/126, 167

Company: MR

Scale: 1" = 40 FEET Person:

Date:

Place:

*Shortwood  
(Mangotsfield)*

Classified category: 4.721.301.255B

Recorder: *MG 18/11/1998*

Derby Industrial Museum

Railway Drawings Recording Form

Record number 1971-384/516

Previous Record number

CATTELL  
1287

Title

Bristol

Brief Description

Plan of part of Bristol/Gloucester route at  
Boults Bridge showing tracks, roads,  
bridge, footpath, alignment of old road.  
MR boundaries in red.

Permanent location

DBYIM & room 49 & shelf: 118

Dimensions (mm)

length: 590

width: 360

Material

Paper on folio

Condition

good / ~~fair~~ / poor

Completeness

complete / incomplete

Original drawing number

X 20

Company: MR

Scale: 1" = 40 FEET

Person: F. W. J.

Date: June 1881

Place:

Boults Bridge

Classified category: 4. 721. 301. 255B

Recorder:

llg 25/4/2003

Derby Industrial Museum

Railway Drawings Recording Form

Record number 1971-384/300

Previous Record number

CATTELL

1032

Title COUNTY OF GLOUCESTER

Brief Description

City & County of Bristol.  
Parish of Temple.  
" " St Philip & Jacob  
" " St George  
" " Stapleton  
" " Mangotfield

Plan of tracks, buildings, roads, watercourses  
and 4 MP from Temple Meads to Stapleton<sup>Hill</sup> Tunnel.

Central Bristol area in detail. St Philip's Station.

All connecting junctions & other routes shown.

Broad & mixed gauge - blue lines

[!!] Narrow gauge - black

Permanent location DBYIM & room 49 & shelf: 113

Dimensions (mm) length: 3600 width: 970

Material Paper on fabric

Condition good / fair / poor

Completeness complete / incomplete

Original drawing number 17 XII

Company:

Scale: 1" = 200 FEET [at 300'] Person: C E Lamb

Date: May 1879

Place:

Bristol

Classified category: 4.721.301. 255B, 260A, 260B

Recorder: MHC 25/1/2002



Derby Industrial Museum

Railway Drawings Recording Form

Record number 1997-5/ 56

Previous Record number MRA132 / 49

Title

Midland Railway

Plotted Plan of Additional Lands at Stapleton.

Brief Description

County of Gloucester. Parish of Stapleton.  
Plan of land between Tynning Lane &  
Hockey Lane showing land purchased from:-  
Duke of Beaufort.  
S Brown.  
H Corsham.  
H Weatherhead.  
E Mansel.  
J Webber.  
Ann Cater.

Permanent location

DBYIM & room 49 & shelf: 56

Dimensions (mm)

length: 450 width: 315

Material

Paper on fabric

Condition

good / fair / poor

Completeness

complete / incomplete

Original drawing number

533 , 737

Company: MR

Scale: 1" = 2 1/2 CH

Person:

Date: Feb 26, 1864

Place:

Stapleton, Near Fishponds Station.

Classified category: 4.721.301.255B

Recorder:

MS 1/4/1997

Derby Industrial Museum

Railway Drawings Recording Form

Record number 1971-384/328.9

Previous Record number CATTELL  
1327

Title

Brief Description

Plan of proposed route of B & G Co showing  
a junction [Kingswood?]. Roads, buildings  
fields, watercourses shown.

Permanent location DBYIM & room 49 & shelf: 1 | 4

Dimensions (mm) length: 470 width: 330

Material Paper

Condition good / fair / poor

Completeness complete / incomplete

Original drawing number

Company

Scale: Person:

Date:

Place:

Classified category: 4.721.301. 255B

Recorder: *Wesley* 5/4/2002

Derby Industrial Museum

Railway Drawings Recording Form

Record number 1997-5/189.1

Previous Record number MRP132/196

Title M.R. Coy and Howland.

Brief Description

~~Plan of road at Fishponds.~~

Plan showing land purchase from Mr J Howland and new road bridge over route of Bristol & Gloucester Railway.

Permanent location DBYIM & room 49 & shelf: 63

Dimensions (mm) length: 510 width: 380

Material Paper

Condition good / fair / poor

Completeness complete / incomplete

Original drawing number 22

Company: MR

Scale: 1" = 2 CHAINS Person:

Date: 23 March 1860

Place: Bristol, ~~Fishponds~~ Fishponds  
~~Stapleton~~.

Classified category: 4.721.301.255B

Recorder: WAG 17.10.97

Derby Industrial Museum

Railway Drawings Recording Form

Record number 1997-5/189.2

Previous Record number MRP132/196

Title

Brief Description

Plan showing proposed purchase  
of land from Mr J Howland for  
Bristol & Gloucester Railway in Parish  
of Stapleton, marked Z & in red.  
Original route of Fishponds Road shown.

[ Record 1997-5/189.3  
Letter signed by J Howland agreeing to land sale ]

Permanent location DBYIM & room 49 & shelf: 63

Dimensions (mm) length: 375 width: 300

Material tracing paper

Condition good / fair / poor *brittle*

Completeness ~~complete~~ / incomplete

Original drawing number -

Company: Bristol & Gloucester

Scale: 1" = 2 CHAINS Person:

Date: 1832

Place: Bristol, ~~Stapleton~~  
Fishponds

Classified category: 4.721.301.255 B

Recorder: *WHE* 17.10.97

Derby Industrial Museum

Railway Drawings Recording Form

Record number 1997-5/189.3

Previous Record number MRP 132/196

Title

Brief Description

Letter signed by John Howlands  
on 6 Dec 1832 agreeing to sale of  
land marked Z, in red, on plan 1997-5/189.2.  
Price £31.10s. for approx 1 rood, 5 perches area.

Permanent location DBYIM & room 49 & shelf: ~~0299~~ Box 5B310

Dimensions (mm) length: ~~340~~ 410 width: 250

Material Paper

Condition good / fair/poor

Completeness complete / incomplete

Original drawing number

Company: MR

Scale: Person:

Date: 6 Dec 1832

Place: Bristol, Fishponds

Classified category: 4. 721 . 301. 2558

Recorder: UKG 17.10.97

Derby Industrial Museum

Railway Drawings Recording Form

Record number 1997-5/189.4

Previous Record number HRP132/196

Title

Brief Description

Plan showing area of land <sup>originally</sup> belonging to Mary Hawkins ~~to be~~ purchased for the Bristol & Gloucester Railway at Fishponds Road. [Also 1997-5/189.5-6]

Permanent location DBYM & room 49 & shelf: 63

Dimensions (mm) length: 255 width: 205

Material Tracing paper

Condition good / ~~fair~~ / ~~poor~~

Completeness complete / ~~incomplete~~

Original drawing number

Company: MR

Scale: 1" = 2 CHAINS

Person:

Date: 17 Sept 1859

Place: Bristol, ~~St Philip~~  
Fishponds

Classified category: 4.721.301.255 ③

Recorder:

WAG 17.10.97

Derby Industrial Museum

Railway Drawings Recording Form

Record number 1997-5/189.5

Previous Record number MRP132/196

Title

Brief Description

Letter referring to dispute with  
Mary Hawkins & J Howland regarding  
boundaries and purchase of land on 15 Mar 1844.

Permanent location DBYIM & room 49 & shelf: ~~0294~~ Box SB310

Dimensions (mm) length: 255 width: 205

Material Paper

Condition good / ~~fair~~ / poor

Completeness complete / ~~incomplete~~

Original drawing number

Company: MR

Scale: Person:

Date: 17 Sept 1859

Place: Bristol, Fishponds

Classified category: 4.721.301.255 B

Recorder: *WAG* 17.10.97

Derby Industrial Museum

Railway Drawings Recording Form

Record number 1997-5/189. 6

Previous Record number MRP132/196

Title

Brief Description

Plan of land showing area of land belonging to Mary Hawkins & part sold to Bristol & Gloucester Railway. Referring to 1997-5/189.5 letter, this appears to be plan submitted by plaintiff.

Permanent location DBYIM & room 49 & shelf: 63  
Dimensions ( mm ) length: 340 width: 210  
Material Tracing paper  
Condition good / ~~fair~~ / poor  
Completeness complete / ~~incomplete~~  
Original drawing number  
Company: MR  
Scale: 1" = 200 FEET Person:  
Date:  
Place: Bristol, Fishponds

Classified category: 4. 721 . 301. 2558

Recorder: MD 17.10.97



Derby Industrial Museum

Railway Drawings Recording Form

Record number 1997-5/189.7

Previous Record number MRP 132/196

Title

189.8

Brief Description

Letters to MR regarding land ownership  
and uncompleted works, from J Strickland,

2 All Saints Court, Bristol, near Fishponds.

[1997-5/189.--]

Dated: 19 July 1859

: 5 March 1860

Permanent location

DIYIM & room 49 & shelf: ~~80~~ 0294 Box 58310

Dimensions (mm)

length: 250

width: 205

Material

Paper

Condition

good / fair / poor

Completeness

complete / incomplete

Original drawing number

—

Company: MR

Scale: —

Person: J Strickland

Date:

19-7-1859

5-3-1860

Place:

Bristol, Fishponds

Classified category: 4. 721. 301. 255 B

Recorder:

MtJ 17.10.97

Derby Industrial Museum

Railway Drawings Recording Form

Record number 1997-51175

Previous Record number MRP132/182

Title

Brief Description

Plan of Company's House injured  
by passing trains, on Gloucester to  
Bristol route @ Fishponds.

Permanent location DBYIM & room 49 & shelf: 63  
Dimensions (mm) length: 485 width: 390  
Material Paper on fabric  
Condition good / fair / poor  
Completeness complete / ~~incomplete~~  
Original drawing number 96  
Company: MR  
Scale: 1" = 60 FEET Person:  
Date:  
Place: Fishponds

Classified category: 4.721.301.255B

Recorder: *WAG* 30.9.97

Derby Industrial Museum

Railway Drawings Recording Form

Record number 1971-384/438

Previous Record number CATTELL  
1457

Title

FISHPONDS

Brief Description

Plan showing 37 plots land for  
gardens adjacent to Bristol-Fishpond  
route at  $127\frac{3}{4}$  M.P. (Philpots land)

Permanent location DBYIM & room 49 & shelf: 117

Dimensions (mm) length: 665 width: 490

Material Paper

Condition good / ~~fair~~ / ~~poor~~

Completeness complete / ~~incomplete~~

Original drawing number X 499

Company:

Scale: 1" = 40 FEET

Person: J.H. Chubb

Date: April 1917

Place:

Fishponds

Classified category: 4.721.301.255B

Recorder:

My 10/1/2003